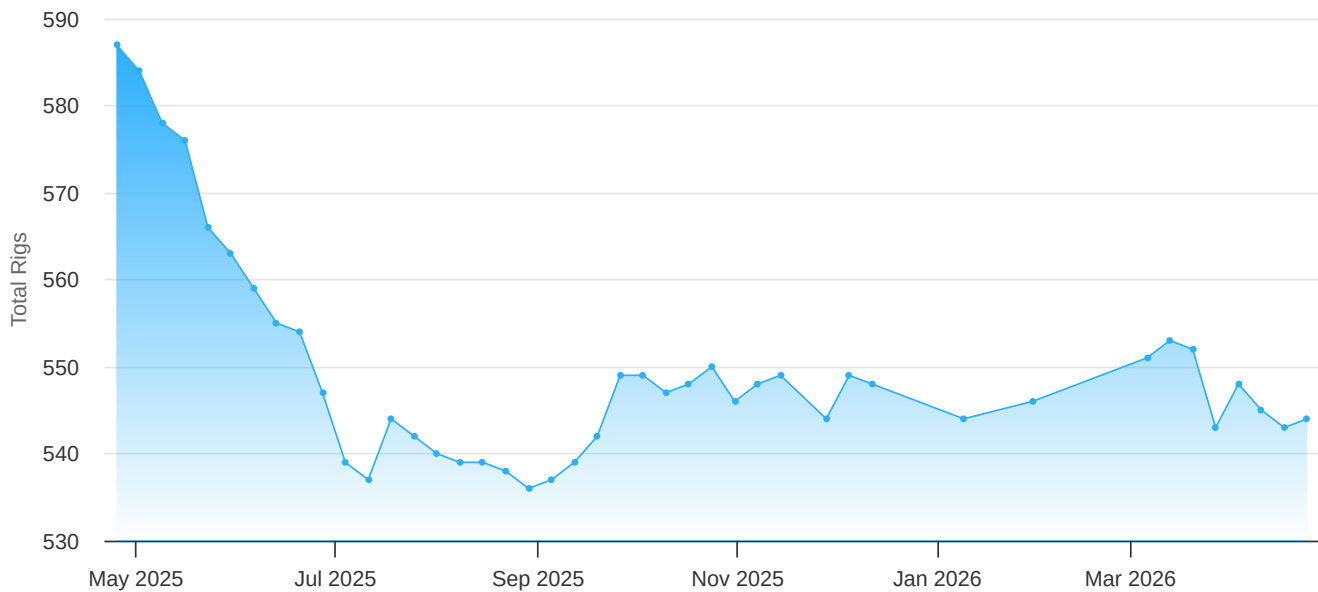


**544**  
RIG COUNT

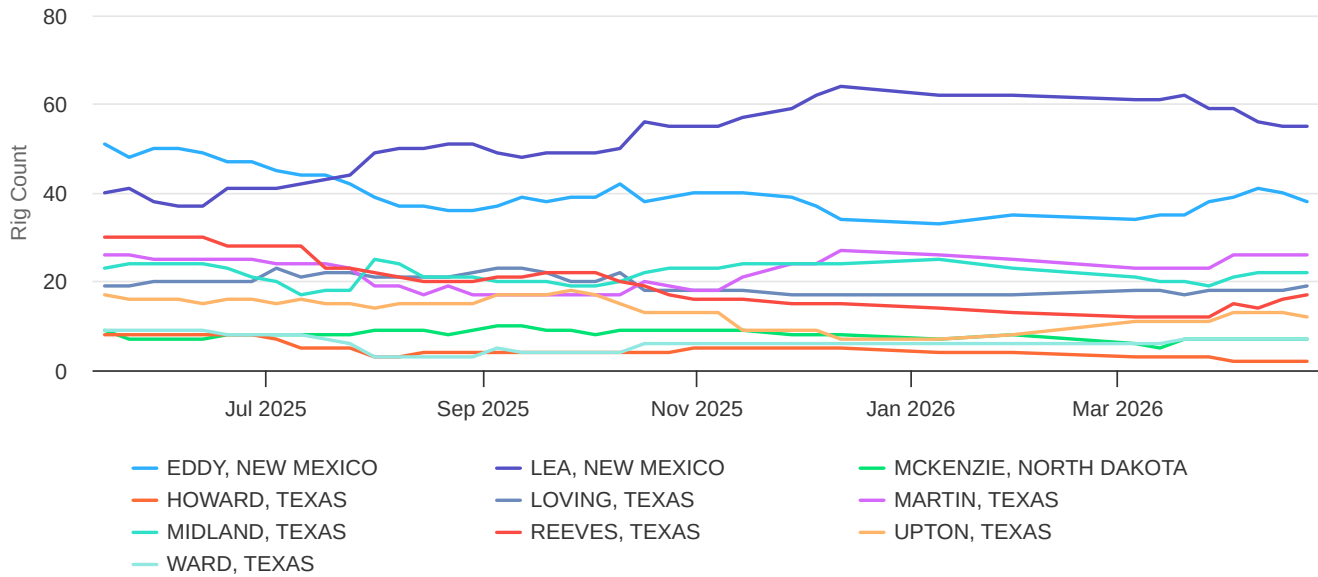
**↑ 1**  
WEEK CHANGE

**↓ -43**  
YEAR CHANGE

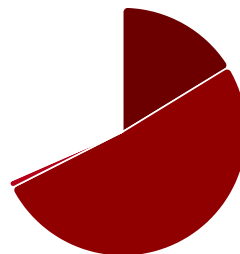
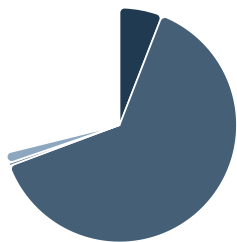
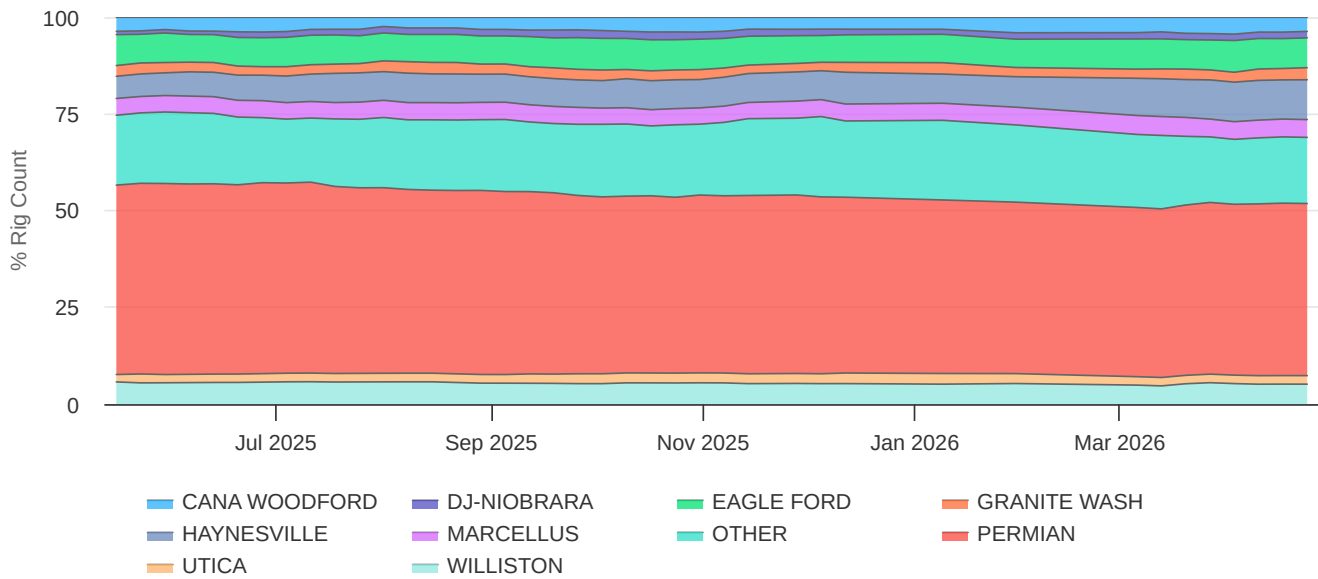
### Rig Count | Last 12 Months



### Rig Count | Top 10 Counties | Last 12 Months



### Rig Count | Top 10 Basins | Last 12 Months



OPERATOR	CURRENT	+/-	PREVIOUS WEEK	+/-	PREVIOUS YEAR
EOG RESOURCES	20	-2	22	-1	21
XTO ENERGY	20	-1	21	1	19
UNKNOWN	17	-2	19	2	15
ANADARKO PETROLEUM	16	2	14	2	14
BPX OPERATING COMPANY	14	1	13	1	13
PIONEER NATURAL RESOURCES	14	-1	15	-2	16
APEX NATURAL GAS	13	0	13	1	12
CONTINENTAL RESOURCES	13	1	12	3	10
PERMIAN RESOURCES OPERATING LLC	13	-7	20	1	12
DIAMONDBACK ENERGY	12	1	11	2	10

STATE	CURRENT	+/-	PREVIOUS WEEK	+/-	PREVIOUS YEAR
ALASKA	11	0	11	1	10
CALIFORNIA	7	0	7	1	6
COLORADO	11	0	11	3	8
LOUISIANA	42	0	42	12	30
MICHIGAN	1	0	1	0	1
MONTANA	2	0	2	1	1
NEVADA	2	0	2	2	0
NEW MEXICO	98	-2	100	-2	100
NORTH DAKOTA	26	0	26	-6	32
OHIO	11	0	11	-1	12
OKLAHOMA	43	1	42	-12	55
PENNSYLVANIA	18	0	18	0	18
TEXAS	234	2	232	-40	274
UTAH	13	0	13	2	11
WEST VIRGINIA	8	0	8	0	8
WYOMING	17	0	17	-4	21

WELL TYPE	CURRENT	+/-	PREVIOUS WEEK	+/-	PREVIOUS YEAR
Gas	129	4	125	28	101
Oil	407	-3	410	-68	475
Thermal	7	0	7	5	2
Unknown	1	0	1	1	0

WELLBORE	CURRENT	+/-	PREVIOUS WEEK	+/-	PREVIOUS YEAR
Directional	45	-1	46	7	38
Horizontal	484	2	482	-12	496
Unknown	3	0	3	3	0
Vertical	12	0	12	-1	13

DEPTH RANGE	CURRENT	+/-	PREVIOUS WEEK	+/-	PREVIOUS YEAR
> 20k ft	121	1	120	7	114
15k - 20k ft	70	3	67	4	66
< 5k ft	12	-2	14	-4	16
5k - 10k ft	102	-3	105	-11	113
10k - 15k ft	239	2	237	1	238

BASIN	CURRENT	+/-	PREVIOUS WEEK	+/-	PREVIOUS YEAR
ARDMORE WOODFORD	1	0	1	-4	5
ARKOMA WOODFORD	1	0	1	-1	2
BARNETT	1	0	1	-1	2
CANA WOODFORD	20	-1	21	-1	21
DJ-NIOBRARA	9	0	9	4	5
EAGLE FORD	42	0	42	-4	46
GRANITE WASH	17	1	16	1	16
HAYNESVILLE	56	1	55	23	33
MARCELLUS	25	0	25	0	25
OTHER	90	0	90	-5	95
PERMIAN	242	0	242	-43	285
UTICA	12	0	12	2	10
WILLISTON	28	0	28	-5	33